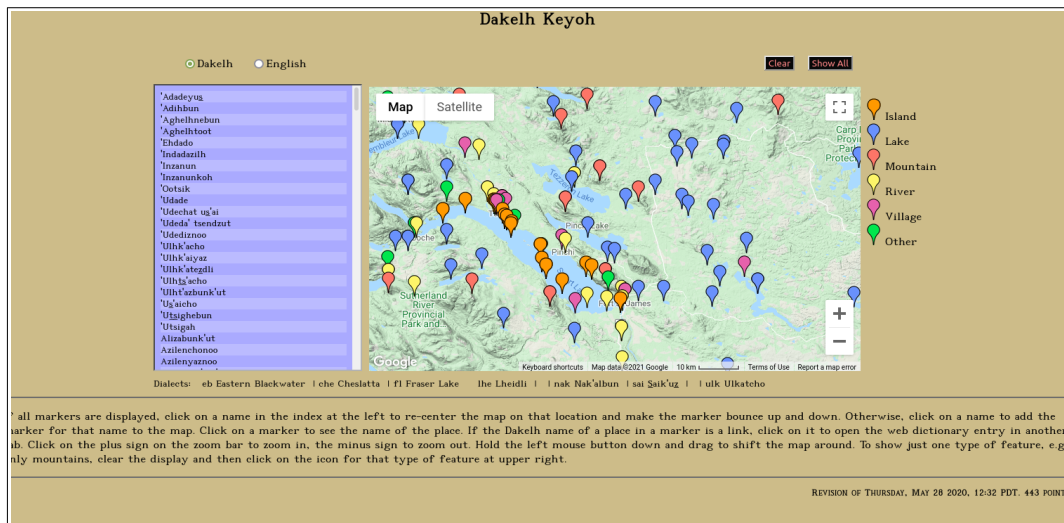
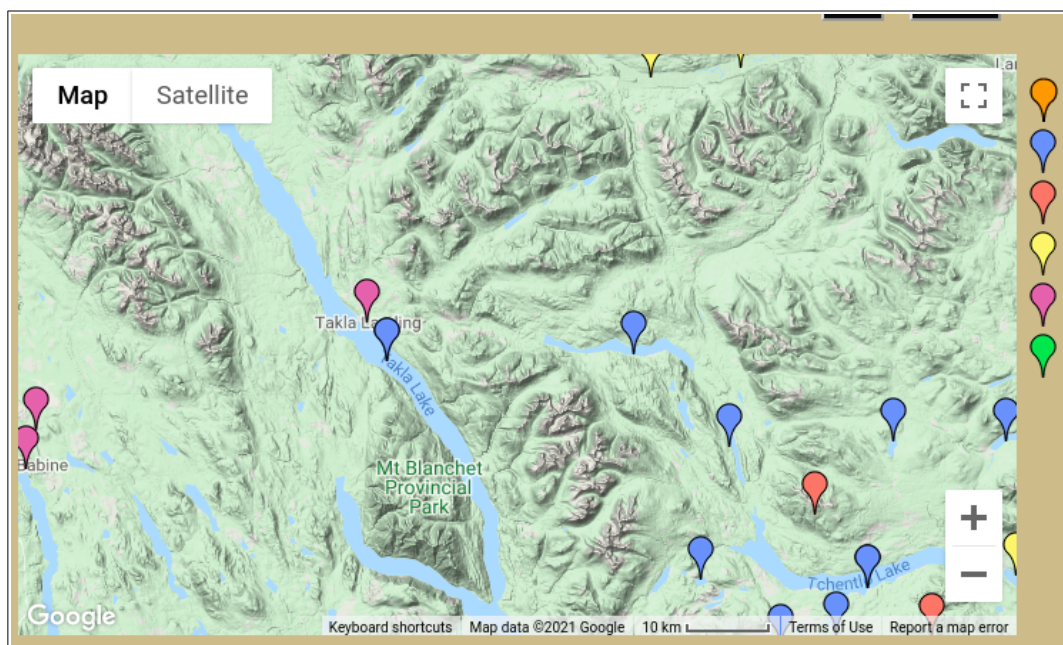


# The Carrier Place Name Map

The place name map shows markers at the locations of named places.

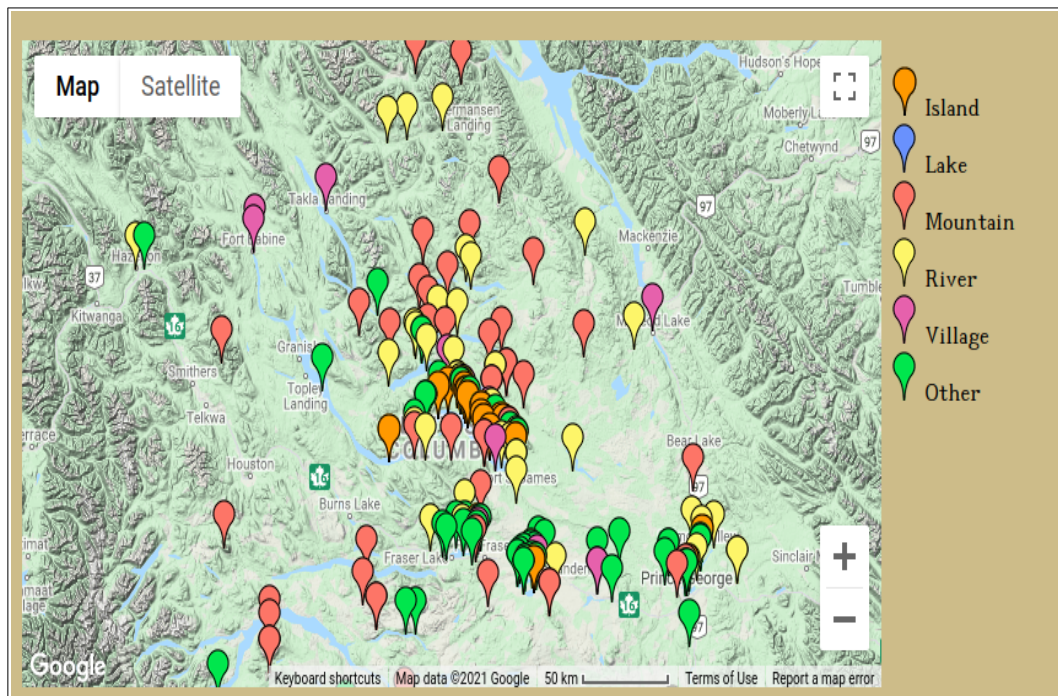


The map is a Google Map and can be manipulated like other Google maps. You can zoom in and out using the plus and minus buttons at lower right and can move the centre of the map dragging it with your mouse. In the image below we have zoomed in and panned the map northwestward.

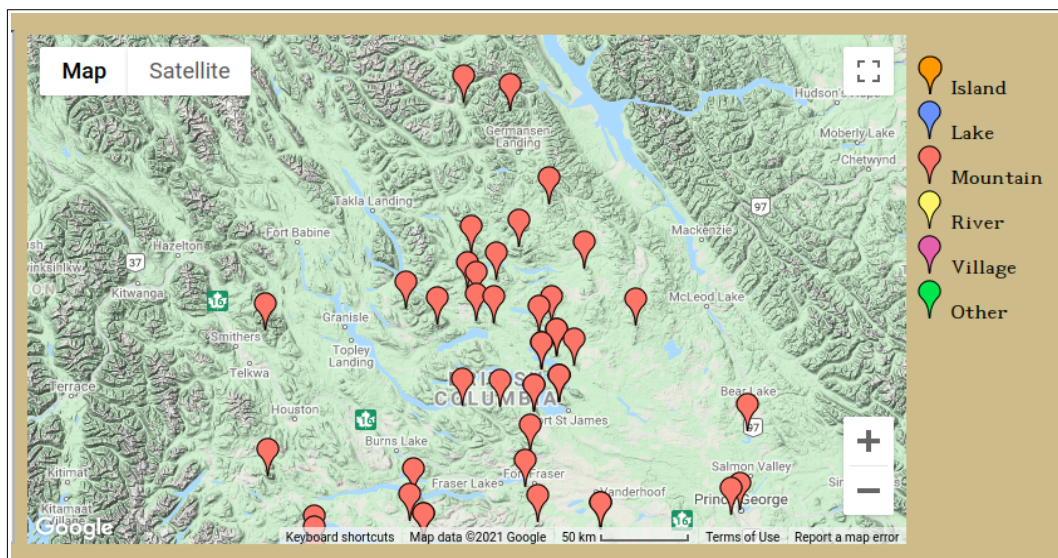


Markers of different colours mark the locations of different types of features. You can select which features you wish to see. Clicking on the feature icons to the right of the map toggles the display of

those features. Here is a map from which the lakes have been removed by clicking on the lake icon.

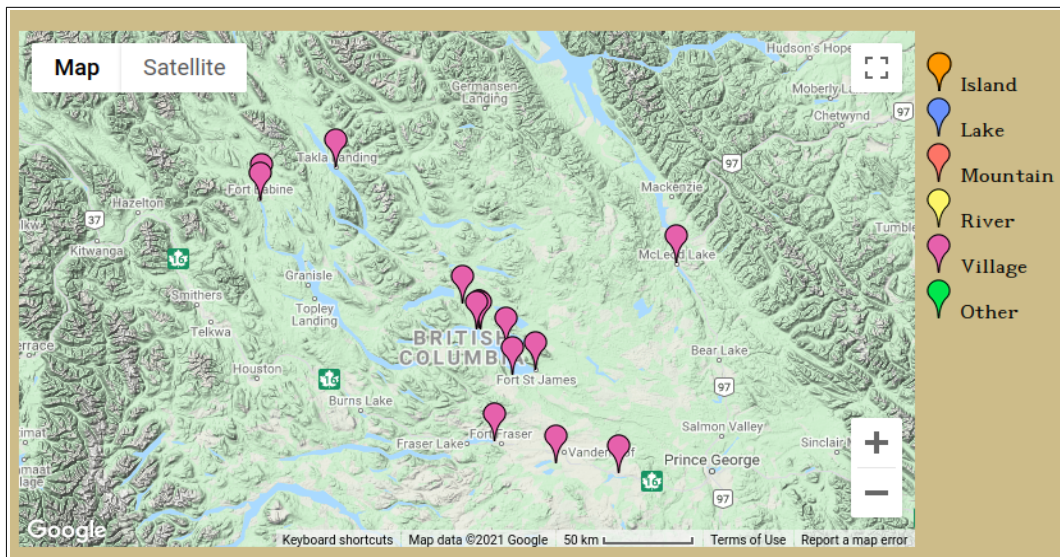


Here is a map that shows only mountains, created by clicking on the "clear" button and then clicking on the mountain icon to add the mountains back in.

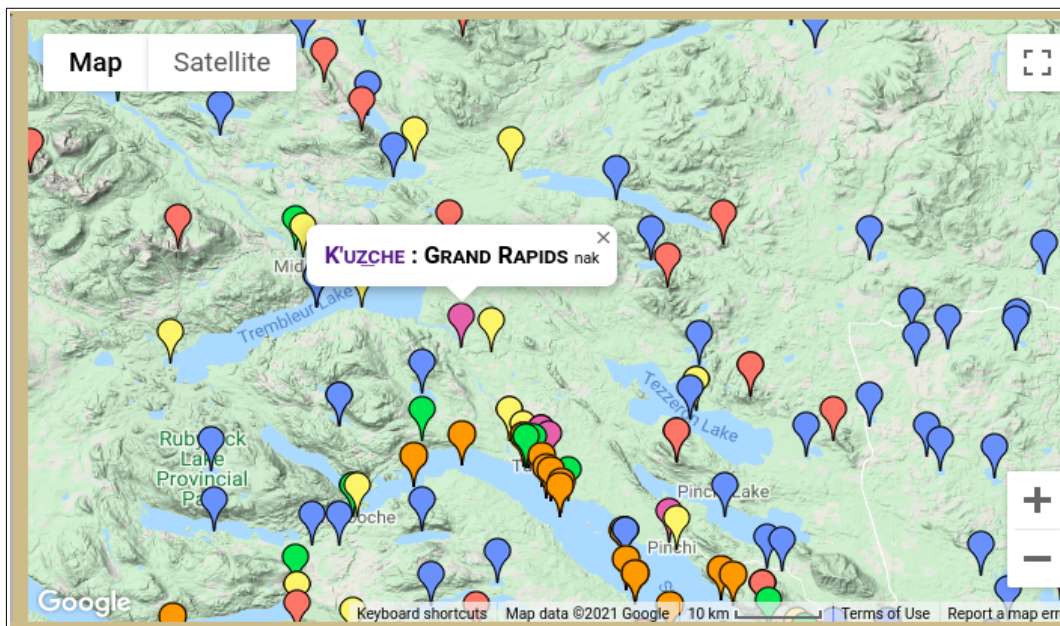


Here is a map that shows only villages, created by clicking on the "clear" button and then clicking on the village icon to add the villages back in.





Clicking on a marker brings up a bubble with the Carrier name of the place followed by its English name and an abbreviation for the dialect of the Carrier name.



If the dialect is one for which there is a publicly available dictionary, the Carrier name is a link to the corresponding dictionary entry. Clicking on **K'uz̓che** in the map above opens the entry in the Stuart Lake dialect dictionary in a new tab.

K'uzhe    𐑭𐑦𐑵𐑲𐑦𐑲    𐑭𐑦𐑵𐑲𐑦𐑲    N    Grand Rapids

**Play Play Play Play**

A small settlement located where the Kuzkwa River enters the Tachie River.

Examples

(1)

Tache shu't'en-ne	'a'hoohiyiz	K'uzhe	ts'e	K'unahukh.
Tachie people	always	Grand Rapids	to	they go back and forth by boat [CUSTOMARY]

The people of Tachie often travel by boat to Grand Rapids.

#005781

Latitude: 54° 47' 9" N Longitude: 124° 52' 51" W

Related Words: Places

CCM D EDWTON PEDLUG ROBBIAN RUSALE WALTOS

You can also locate places by selecting them from an index. One index contains English place names, the other Carrier.

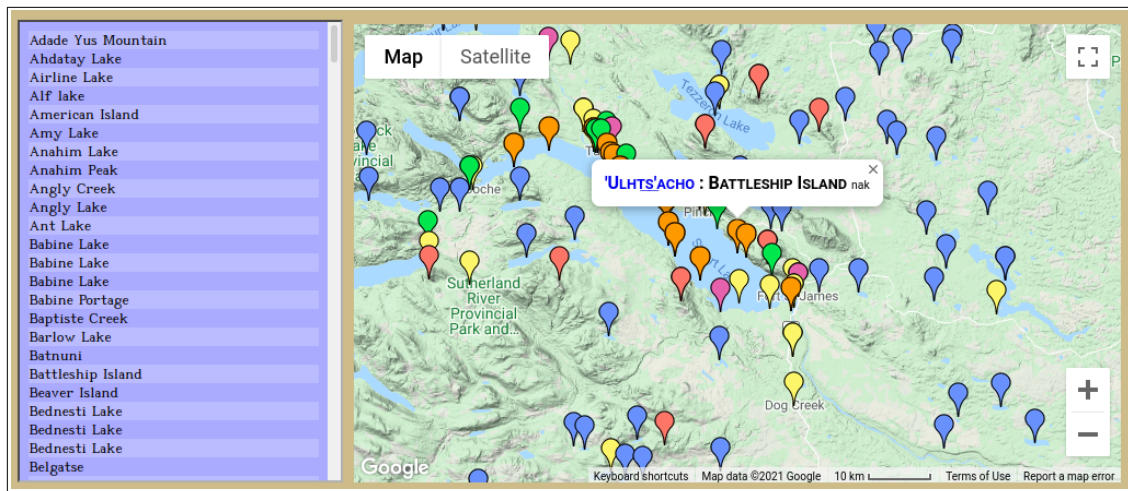
☒ Dakelh    ☐ English

- 'Adadeyus
- 'Adihbun
- 'Aghelhnebun
- 'Aghelhtoot
- Azilenchonoo
- Azilenyaznoo
- Belhk'a Bunk'ut
- Belhk'achek
- Benghujus
- Bes But'a
- Betbunk'ut
- Betcho
- Bet Hooni
- Bet Hooni
- Betleyem
- Bet Ndat
- Betnesdaibun
- Betnesdai
- Betsen Dzulh
- Bilhk'akoh
- Bilhk'a
- Binchekoh
- Binche
- Buncho

☐ Dakelh    ☒ English

- Adade Yus Mountain
- Ahdatay Lake
- Airline Lake
- Alf lake
- American Island
- Amy Lake
- Anahim Lake
- Anahim Peak
- Angly Creek
- Angly Lake
- Ant Lake
- Babine Lake
- Babine Lake
- Babine Lake
- Babine Portage
- Baptiste Creek
- Barlow Lake
- Batnuni
- Battleship Island
- Beaver Island
- Bednesti Lake
- Bednesti Lake
- Bednesti Lake
- Belgatse

Selecting a name centres the map on the chosen place and causes its marker to bounce up and down three times. Here we have selected Battleship Island in Stuart Lake.



The map is located at: <https://www.billposer.org/DakelhPlacenames/DakelhYunBilingual.html>